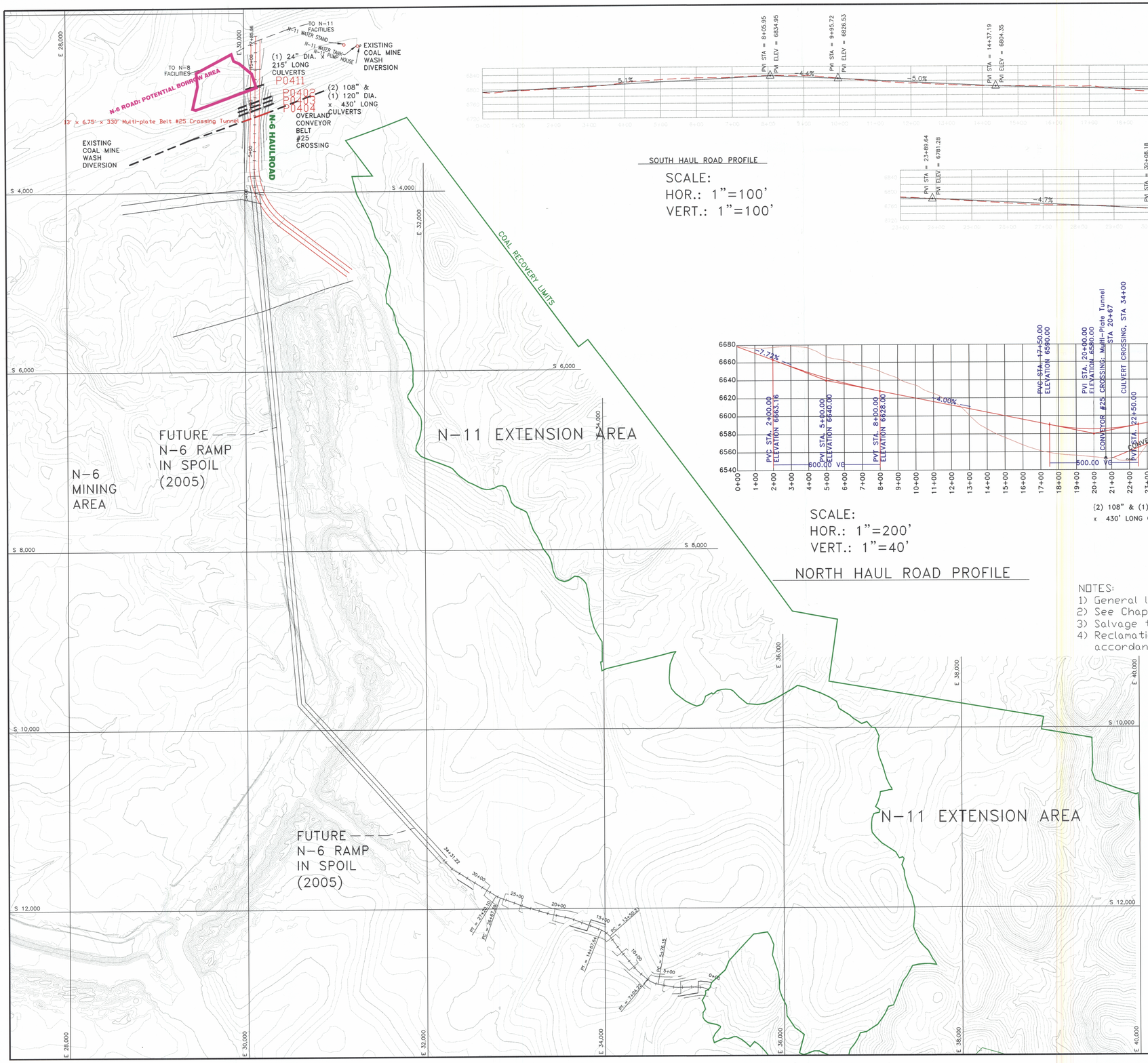

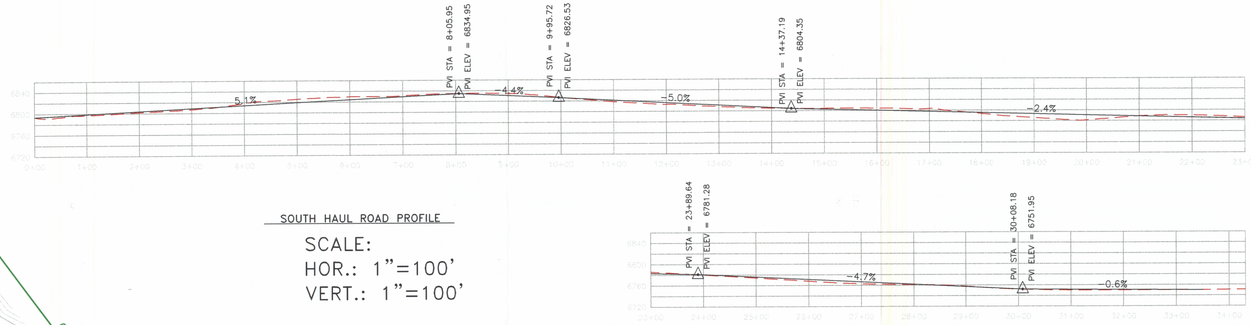

SOUTH HAUL ROAD PROFILE

SCALE:
HOR.: 1"=100'
VERT.: 1"=100'

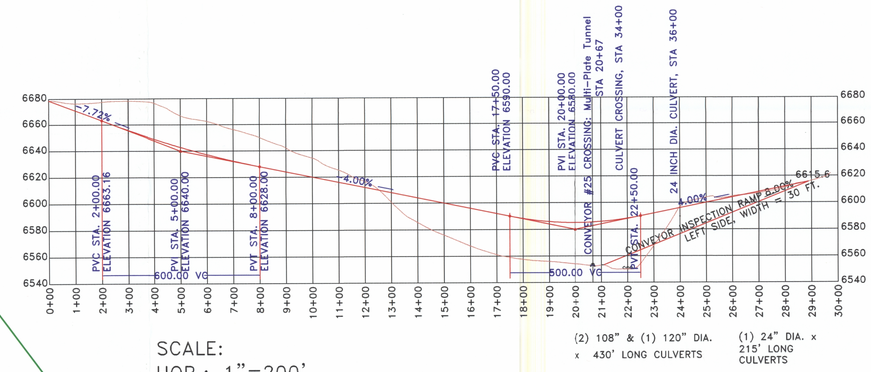

SCALE:
HOR.: 1"=200'
VERT.: 1"=40'

NORTH HAUL ROAD PROFILE

NOTES:
1) General location, see Drawing No. 85400, Sheets K-7 & L-7 and Drawing No. 85210.
2) See Chapter 6, Kayenta PAP for Construction Specifications.
3) Salvage topsoil in accordance with approved topsoil salvage plan.
4) Reclamation of the distrubed area shall be in accordance with the approved reclamation plan.

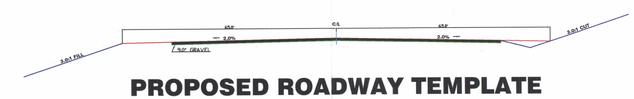

PROPOSED ROADWAY TEMPLATE

(SEE TYPICAL CROSS-SECTION: PRIMARY ROAD #2, DRAWING NO. 85430)

SCALE
400' 0 400' 800'
CONTOUR INTERVAL: 10FT.

ENGINEER'S CERTIFICATION
JAMES G. SCHLENTOST
Engineering Supervisor
Peabody Western Coal Company
ARIZONA P.E. 18782
Date: JUN 0 6 2005

SEP 2005 APPROVED

REVISIONS		
DATE	CHK'D	DESCRIPTION
06/10/05	JGS	N-6 NORTH ROAD REV.

DRAWING NO. 85494
PROPOSED N-11 EXTENSION:
NORTH PRIMARY ROAD DESIGN

KAYENTA MINE
PEABODY WESTERN COAL COMPANY
P.O. BOX 650 KAYENTA ARIZONA, 86033

DESIGNED BY: PWCC	AS SHOWN
DRAWN BY: MWH	DRAWING DATE: 10/24/03
CHECKED BY: J.G.S.	PHOTO DATE: 01-26-02
CONTOUR INT.: 5'	

061005_N11EXTENSION_ROAD NORTH.dwg