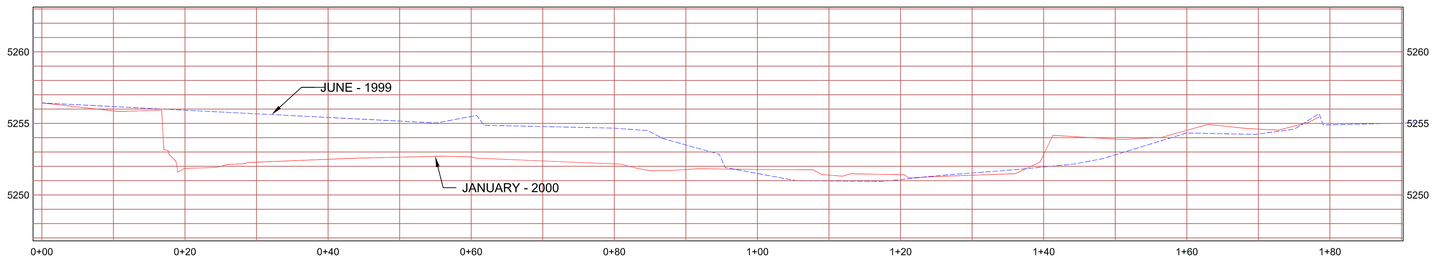

SURFACE WATER STATION CNS-1 SECTION 2 AND 2A

68 FT DOWNSTREAM FROM SECTION 3 AND 3A

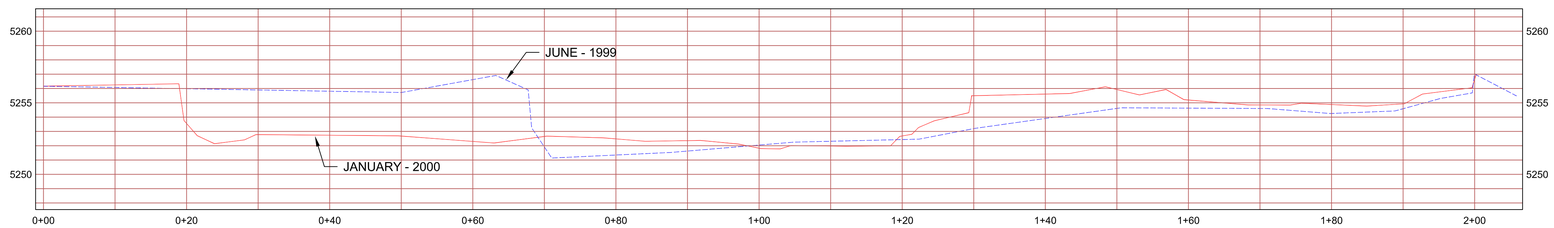

SURFACE WATER STATION CNS-1 SECTION 3 AND 3A

68 FT UPSTREAM FROM SECTION 2 AND 2A

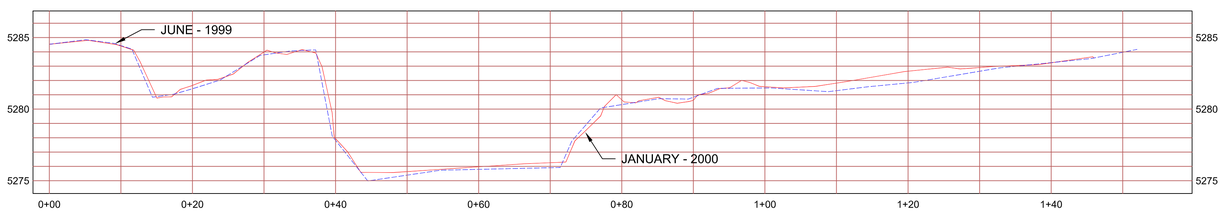

SURFACE WATER STATION CS-1

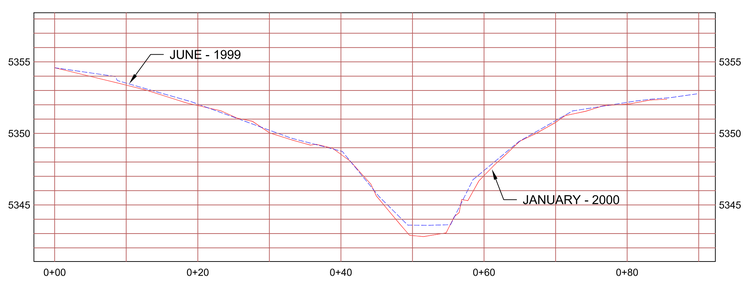

SURFACE WATER STATION CN-1

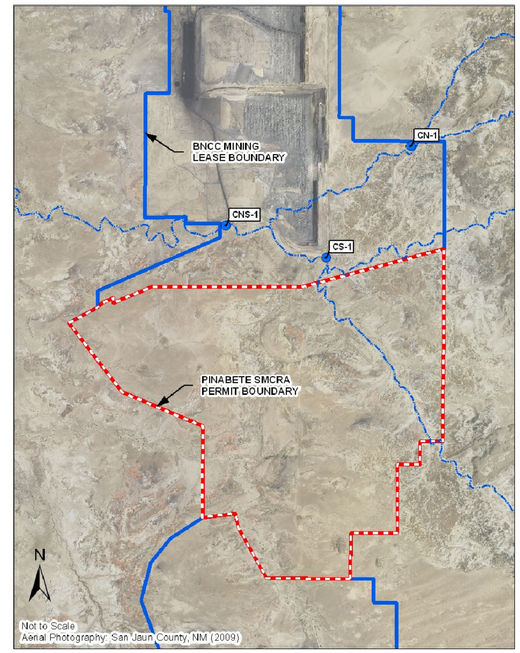

REV.	DESCRIPTION	REV. BY	DATE
0A	PREPARED FOR SUBMITTAL TO OSM	MPO	10-FEB-2012

PROJECT MANAGER:
ENGR. of RECORD: REG. NO:
GEO. of RECORD: REG. NO:
SRVYR of RECORD: REG. NO:

Navajo Transitional Energy Company
PINABETE PERMIT
PO BOX 1717, FRUITLAND, NEW MEXICO, 87416

ACCOUNT:
DATE: 10 FEB 2012
DESIGNED BY: MPO
DRAWN BY: MPO
CHECKED BY: CKA
CHECKED BY: CKA
APPROVED BY: CKA

SURFACE WATER MONITORING
STATIONS CN-1, CS-1, CNS-1
JUNE 1999 AND JANUARY 2000
SURFACES

EXHIBIT 18.1-3
CROSS-SECTIONS
COTTONWOOD ARROYO

DRAWING

SHEET
OF 0

Project Disc: Pinabe
Plot time: