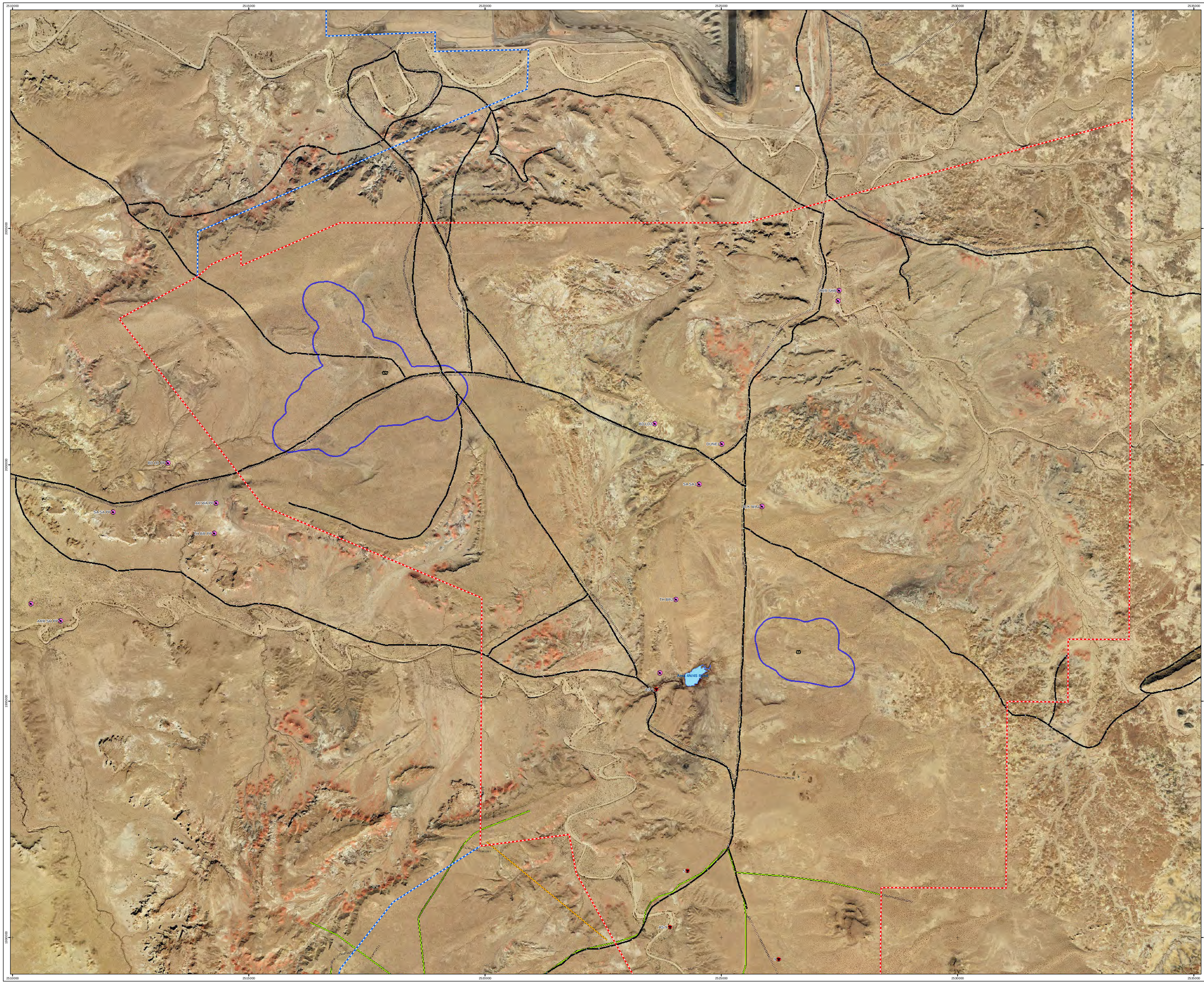

Legend

- SMCRA Permit Area
- Mining Lease and ROWs
- Premine Roads
- Area 4 North Small Mammal Traps (2004)
- Small Mammal Traps (2005 & 2007)
- Kit Fox Spotlighting Surveys (2004)
- Canid Survey Roads
- Praire Dog Towns (2012)
- Shoreline Bird Survey Ponds

Breeding Bird Survey Transects

- Alkali Wash
- Arroyo Shrub
- Badlands
- Sands
- Thin Breaks

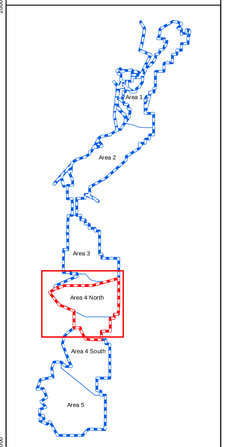

Coordinate System:
NAD 1983 StatePlane New Mexico West FIPS 3003 Feet
Projection: Transverse Mercator
Datum: North American 1983

Units: Foot US

N

0 400 800 1,600 Feet
1:7,200

REV. No.	DATE	DRAFT BY	REVISION DESCRIPTION	ENG.	ECO	PE
12-A	3/16/12	MPO	Prepared for submittal to OSM		CKA	

APPROVALS

Exhibit 16.1-1

NTEC Navajo Transitional Energy Company, LLC

PINABETE PERMIT

Baseline Wildlife Surveys

(Sheet 1 of 3)

PREPARED BY: ECO	DRAWN BY: MPO	PAPER SIZE: ARCH E
APPROVED BY: CKA	DATE: 3/16/12	

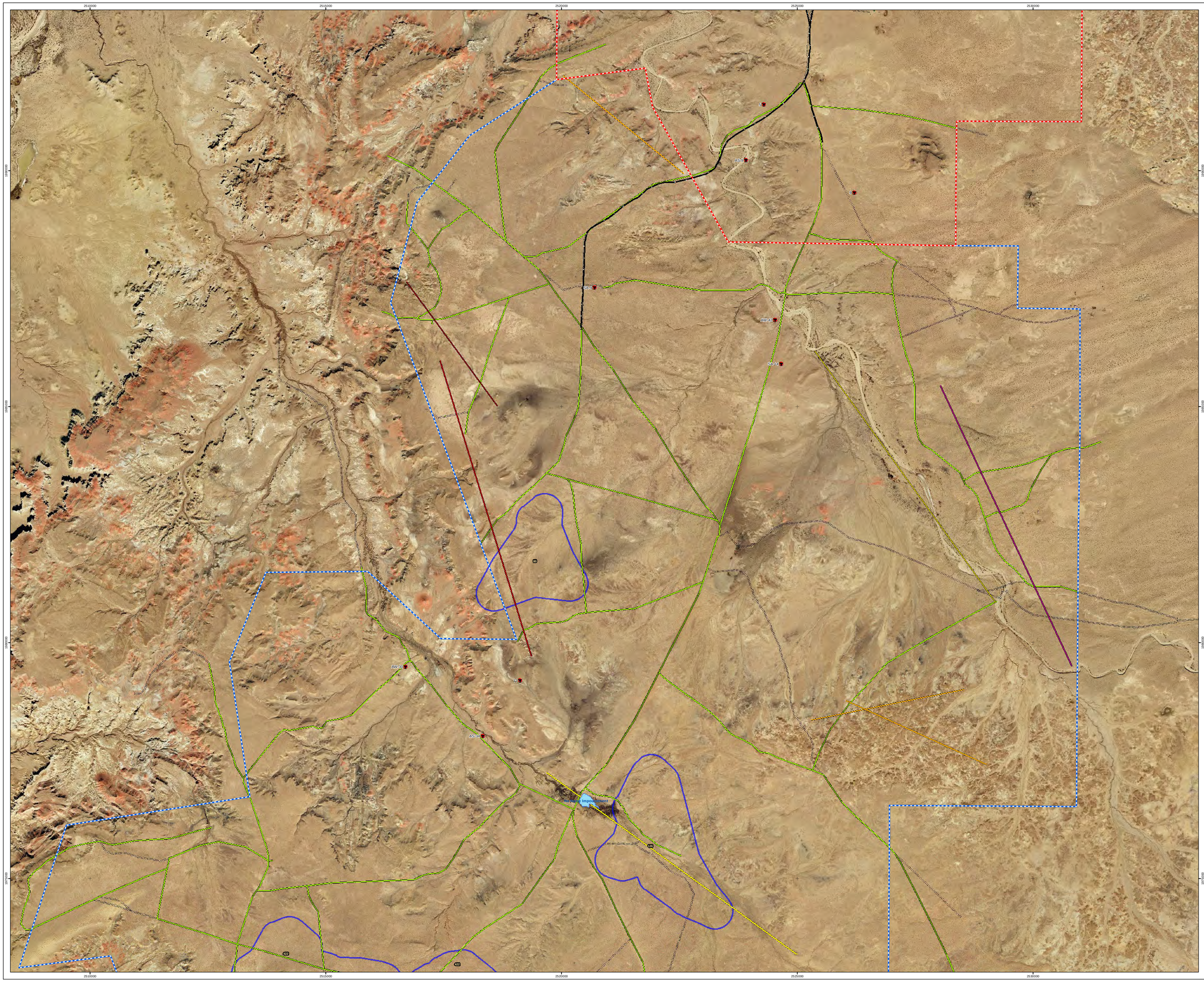

Legend

- SMCRA Permit Area
- Mining Lease and ROWs
- Premine Roads
- Area 4 North Small Mammal Traps (2004)
- Small Mammal Traps (2005 & 2007)
- Kit Fox Spotlighting Surveys (2004)
- Canid Survey Roads
- Praire Dog Towns (2012)
- Shoreline Bird Survey Ponds

Breeding Bird Survey Transects

- Alkali Wash
- Arroyo Shrub
- Badlands
- Sands
- Thin Breaks

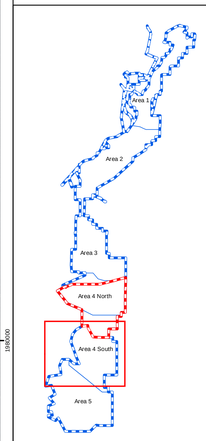

Coordinate System:
NAD 1983 StatePlane New Mexico West FIPS 3003 Feet
Projection: Transverse Mercator
Datum: North American 1983

Units: Foot US

N

0 400 800 1,600 Feet
1:7,200

REV. No.	DATE	DRAFT BY	REVISION DESCRIPTION	ENG.	ECO	PE
12-A	3/16/12	MPO	Prepared for submittal to OSM		CKA	

APPROVALS

Exhibit 16.1-1

NTEC Navajo Transitional Energy Company, LLC

PINABETE PERMIT

Baseline Wildlife Surveys

(Sheet 2 of 3)

PREPARED BY: ECO	DRAWN BY: MPO	PAPER SIZE: ARCH E
APPROVED BY: CKA	DATE: 3/16/12	

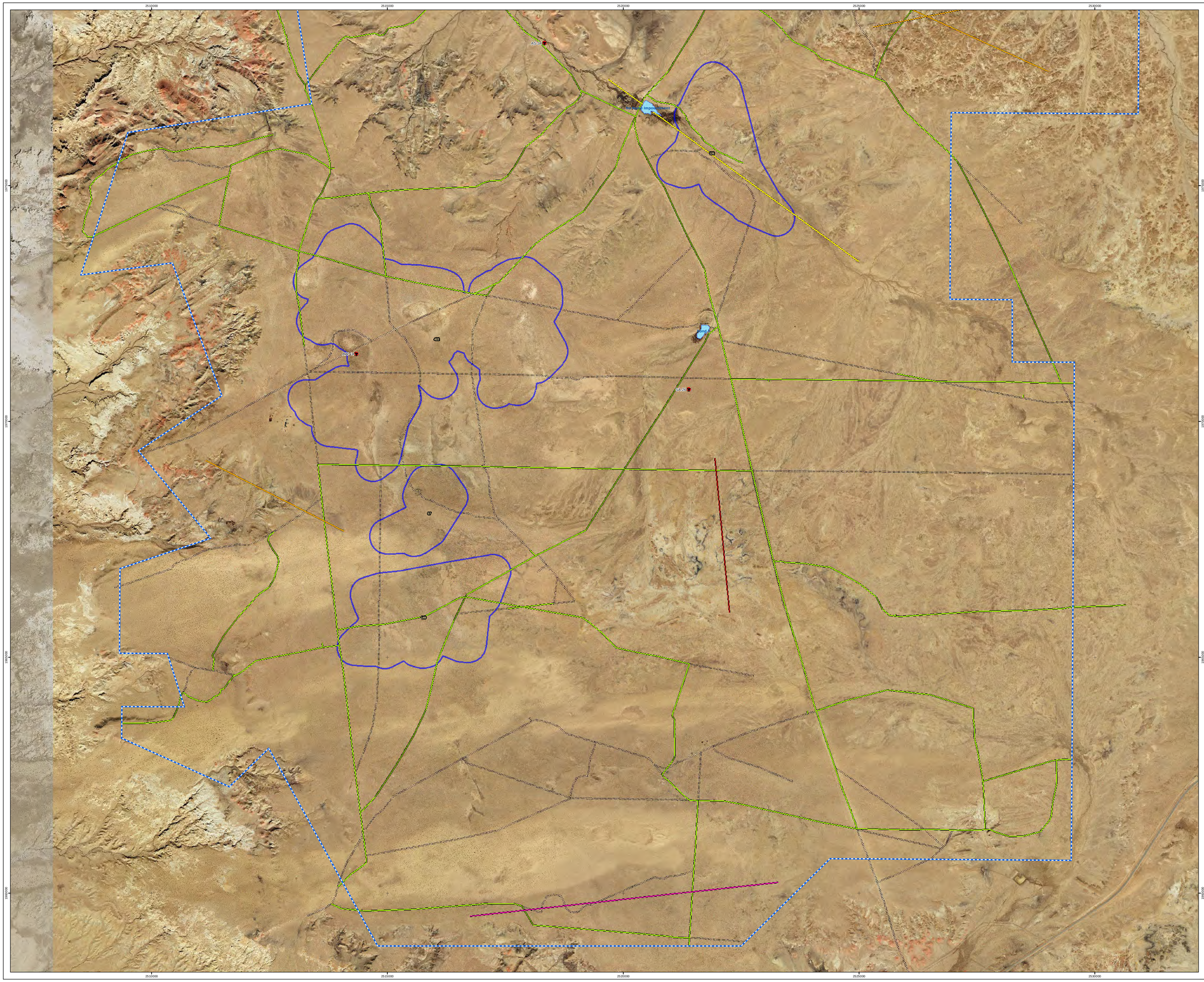

Legend

- SMCRA Permit Area
- Mining Lease and ROWs
- Premine Roads
- Area 4 North Small Mammal Traps (2004)
- Small Mammal Traps (2005 & 2007)
- Kit Fox Spotlighting Surveys (2004)
- Canid Survey Roads
- Praire Dog Towns (2012)
- Shoreline Bird Survey Ponds

Breeding Bird Survey Transects

- Alkali Wash
- Arroyo Shrub
- Badlands
- Sands
- Thin Breaks

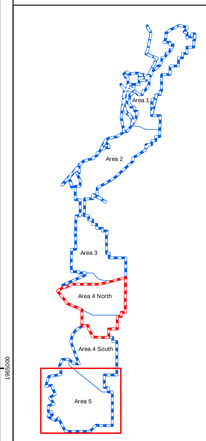

Coordinate System:
NAD 1983 StatePlane New Mexico West FIPS 3003 Feet
Projection: Transverse Mercator
Datum: North American 1983

Units: Foot US

N

0 400 800 1,600 Feet
1:7,200

REV No.	DATE	DRAFT BY	REVISION DESCRIPTION	ENG	ECO	PE
12-A	3/16/12	MPO	Prepared for submittal to OSM		CKA	

APPROVALS

Exhibit 16.1-1

NTEC Navajo Transitional Energy Company, LLC

PINABETE PERMIT

Baseline Wildlife Surveys

(Sheet 3 of 3)

PREPARED BY: ECO	DRAWN BY: MPO	PAPER SIZE: ARCH E
APPROVED BY: CKA	DATE: 3/16/12	