TYPICAL PLAN VIEW
(NOT TO SCALE)

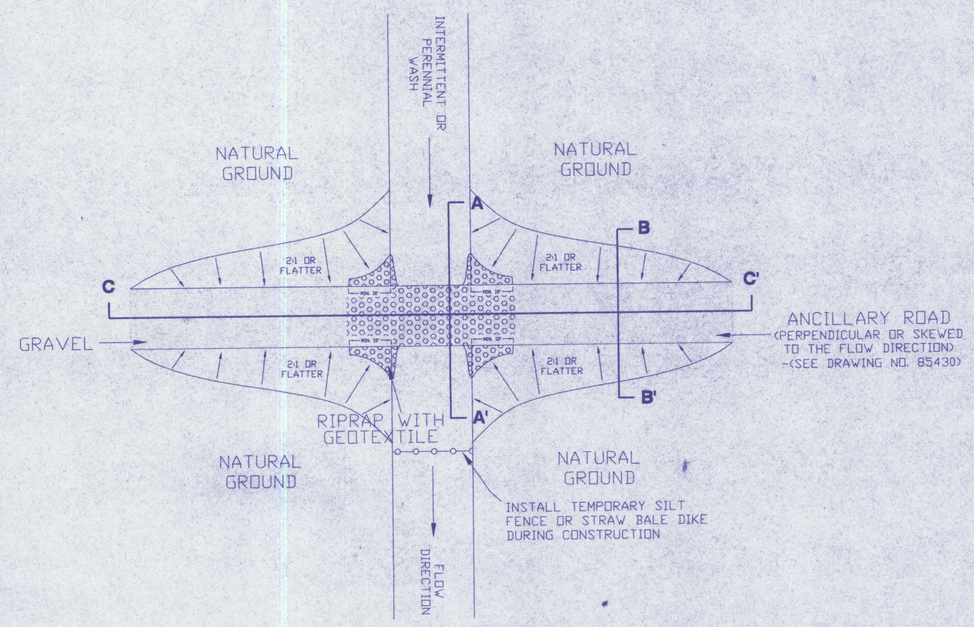

TYPICAL ANCILLARY ROAD
CROSS-SECTION A - A'
(NOT TO SCALE)

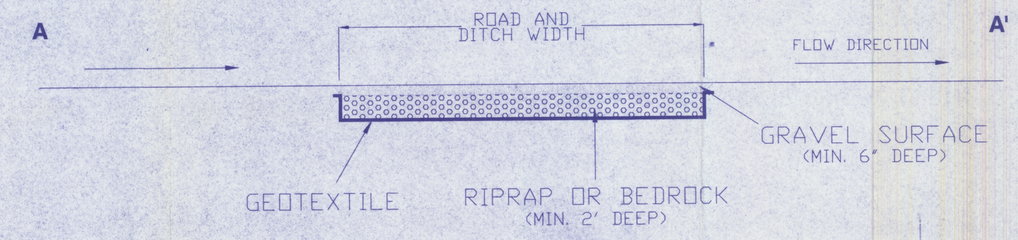

TYPICAL ANCILLARY ROAD
CROSS-SECTION B - B'
(NOT TO SCALE)

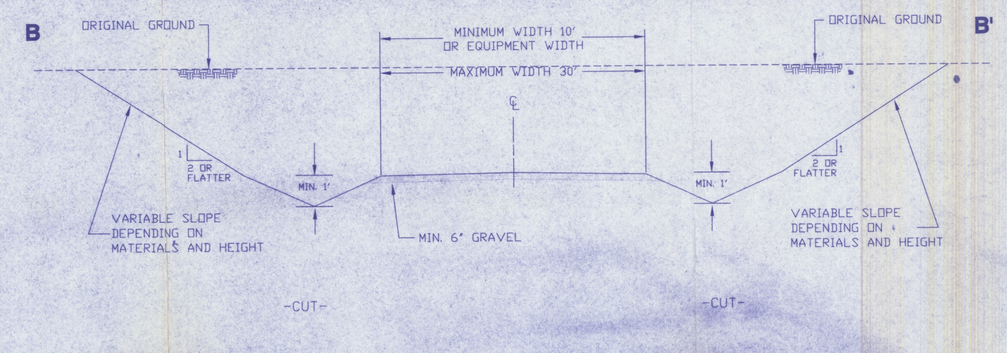

TYPICAL ANCILLARY ROAD
CROSS-SECTION C-C'
(NOT TO SCALE)

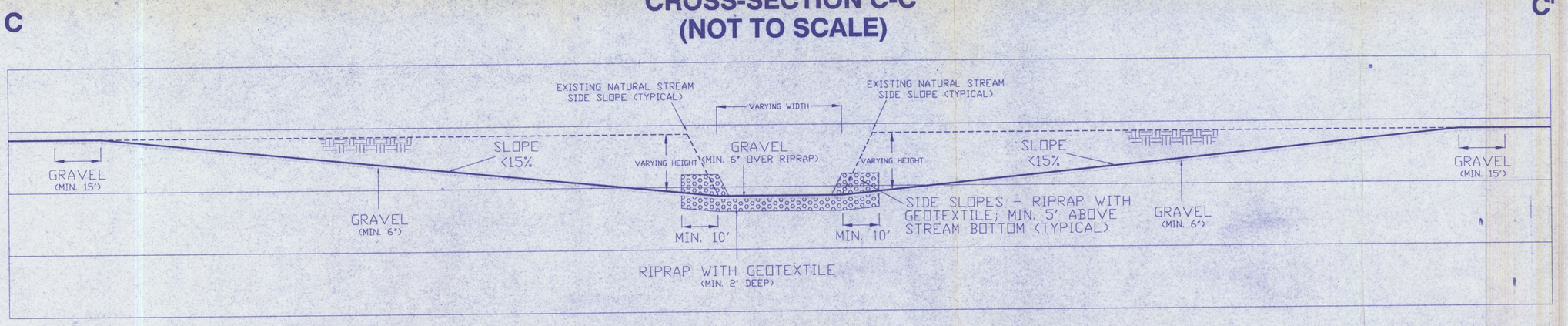

DEC 1996 APPROVED

NOTES:
1. SEE VOLUME 1, CHAPTER 6, "TRANSPORTATION FACILITIES" FOR ADDITIONAL INFORMATION AND SPECIFICATIONS.
2. TYPICAL ROAD SECTIONS - SEE DRAWING NO. 85430.
3. DIMENSIONS AND SLOPES SHOWN ABOVE ARE APPROXIMATE AND WILL VARY BASED ON LOCAL SITE CONDITIONS AND CONSTRUCTION/MAINTENANCE PRACTICES.
4. AFTER CONSTRUCTION, RECLAIM ADJACENT SIDE SLOPES AND DISTURBANCE AREA.
5. ALL TEMPORARY ROADS NO LONGER REQUIRED TO SUPPORT MINING OR RECLAMATION ACTIVITIES WILL BE RECLAIMED IN ACCORDANCE WITH THE APPROVED RECLAMATION PLAN.

ENGINEER'S CERTIFICATION

JAMES G. SCHLENVOGT
COMPLIANCE ENGINEERING MANAGER
PEABODY WESTERN COAL COMPANY

ARIZONA P.E. 18782
DATE: OCT 29 1996

REVISIONS		
DATE	CHK'D	DESCRIPTION

DRAWING NO. 85432
TYPICAL INTERMITTENT OR PERENNIAL STREAM ANCILLARY ROAD CROSSING

BLACK MESA COMPLEX
PEABODY WESTERN COAL COMPANY
1300 SOUTH YALE ST. FLAGSTAFF, ARIZONA 86001

DESIGNED BY: PWCC	SCALE: AS SHOWN
DRAWN BY: SMM	DRAWING DATE: 10-28-96
CHECKED BY: JGS	DWG FILE: TYPICA~1.DWG