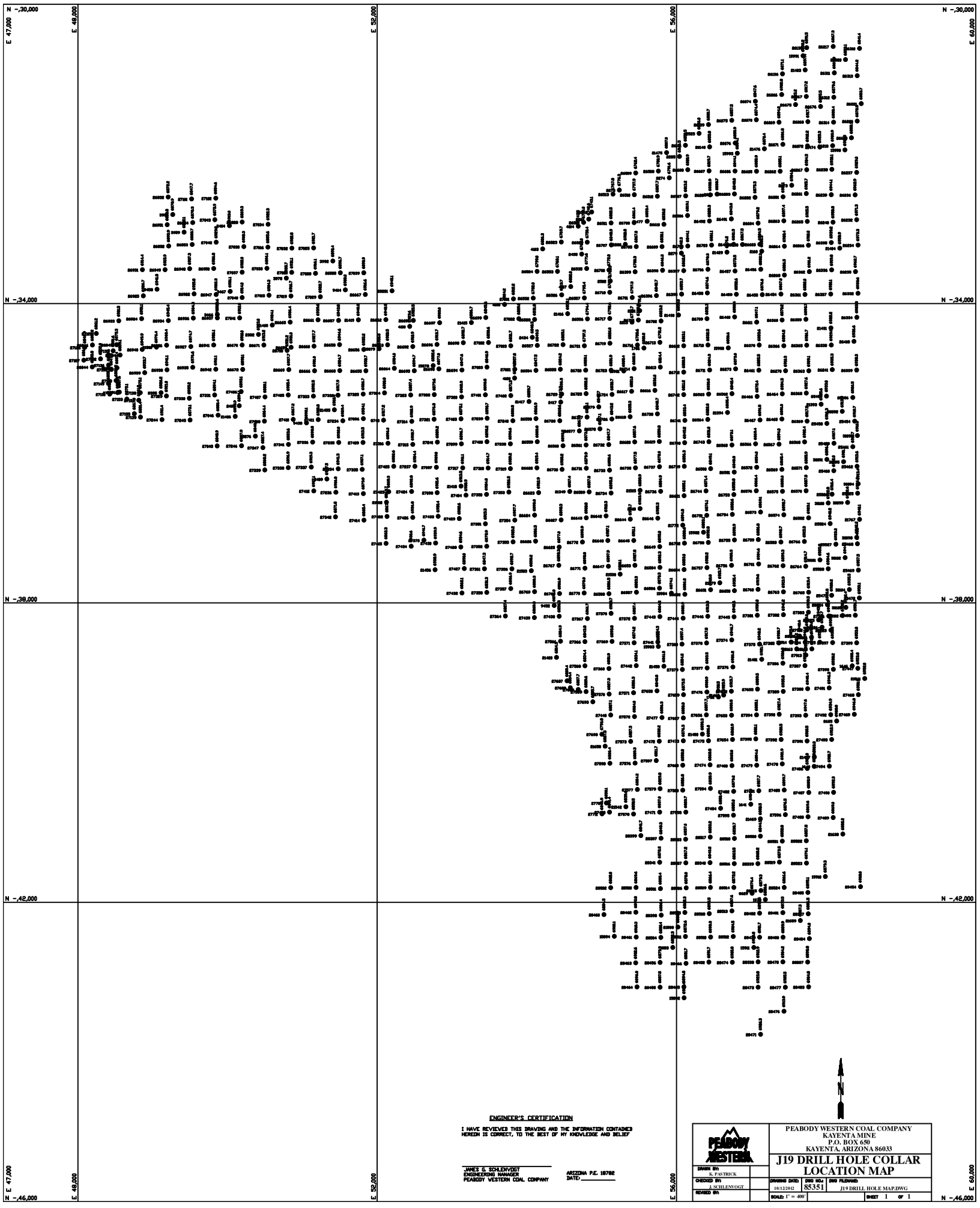

ENGINEER'S CERTIFICATION

I HAVE REVIEWED THIS DRAWING AND THE INFORMATION CONTAINED HEREIN IS CORRECT, TO THE BEST OF MY KNOWLEDGE AND BELIEF

JAMES G. SCHLENVOGT
ENGINEERING MANAGER
PEABODY WESTERN COAL COMPANY

ARIZONA P.E. 18782
DATED: _____

PEABODY WESTERN COAL COMPANY
KAYENTA MINE
P.O. BOX 650
KAYENTA, ARIZONA 86033

J19 DRILL HOLE COLLAR LOCATION MAP

DRAWN BY	DRAWING DATED	DWG NO.:	DWG FILENAME
K. PASTRICK	10/12/2012	85351	J19 DRILL HOLE MAP.DWG
CHECKED BY: J. SCHLENVOGT	SCALE 1" = 400'		SHEET 1 OF 1
REVISED BY:			

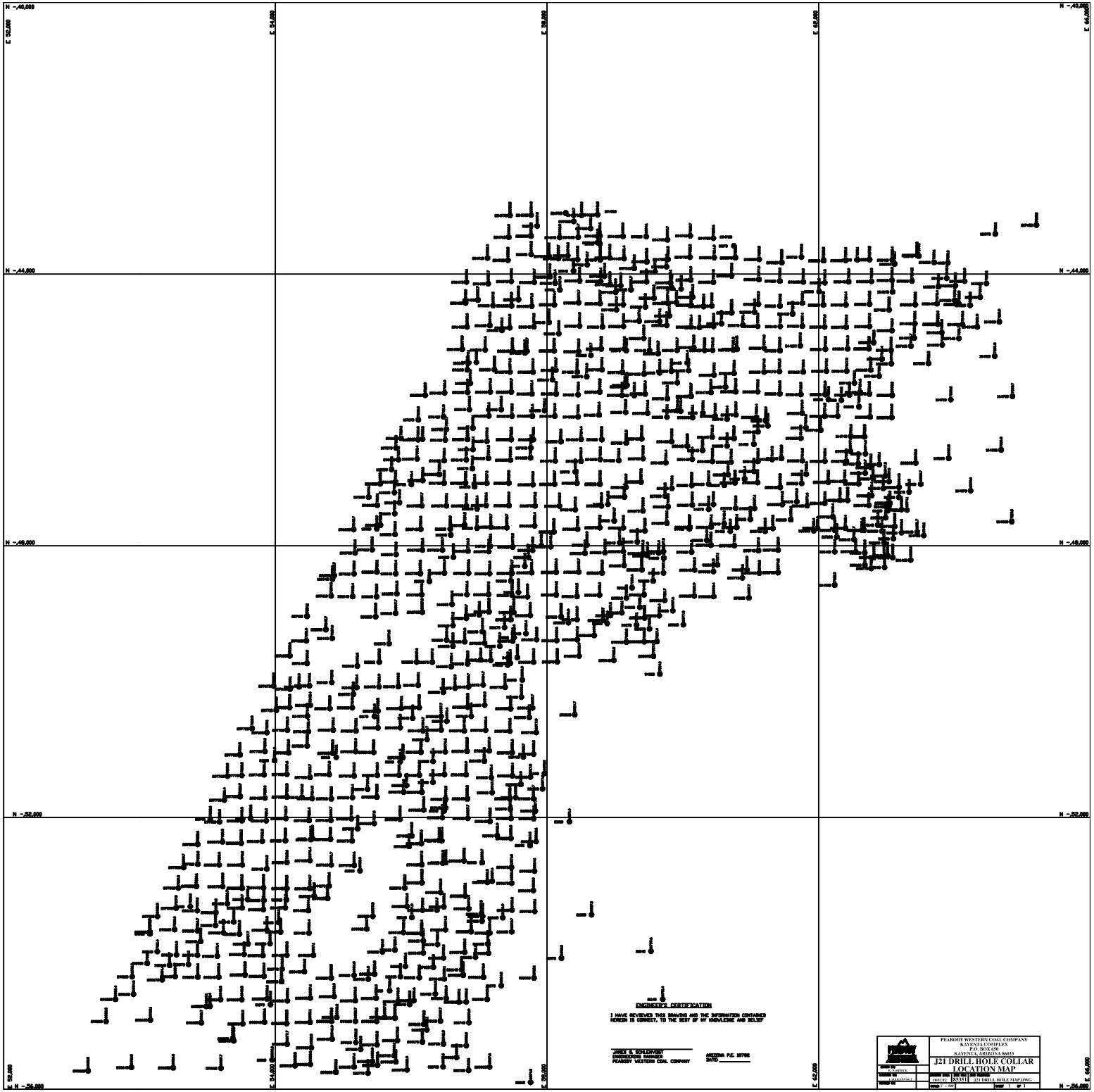

ENGINEER'S CERTIFICATION

I HAVE REVIEWED THIS DRAWING AND THE INFORMATION CONTAINED HEREIN IS CORRECT, TO THE BEST OF MY KNOWLEDGE AND BELIEF

JAMES G. SCHLENVOGT
ENGINEERING MANAGER
PEABODY WESTERN COAL COMPANY

ARIZONA P.E. 16702
DATE

PEABODY WESTERN COAL COMPANY
KAYENTA COMPLEX
P.O. BOX 650
KAYENTA, ARIZONA 86033

J21 DRILL HOLE COLLAR LOCATION MAP

DRAWN BY: R. PATRICK			
CHECKED BY: J. WILLENSKY			
SCALE: 1" = 500'	DRAWING DATE: 10/12/12	DWG NO: 85351	DWG FILENAME: J21 DRILL HOLE MAP.DWG
	SHEET 1 OF 1		

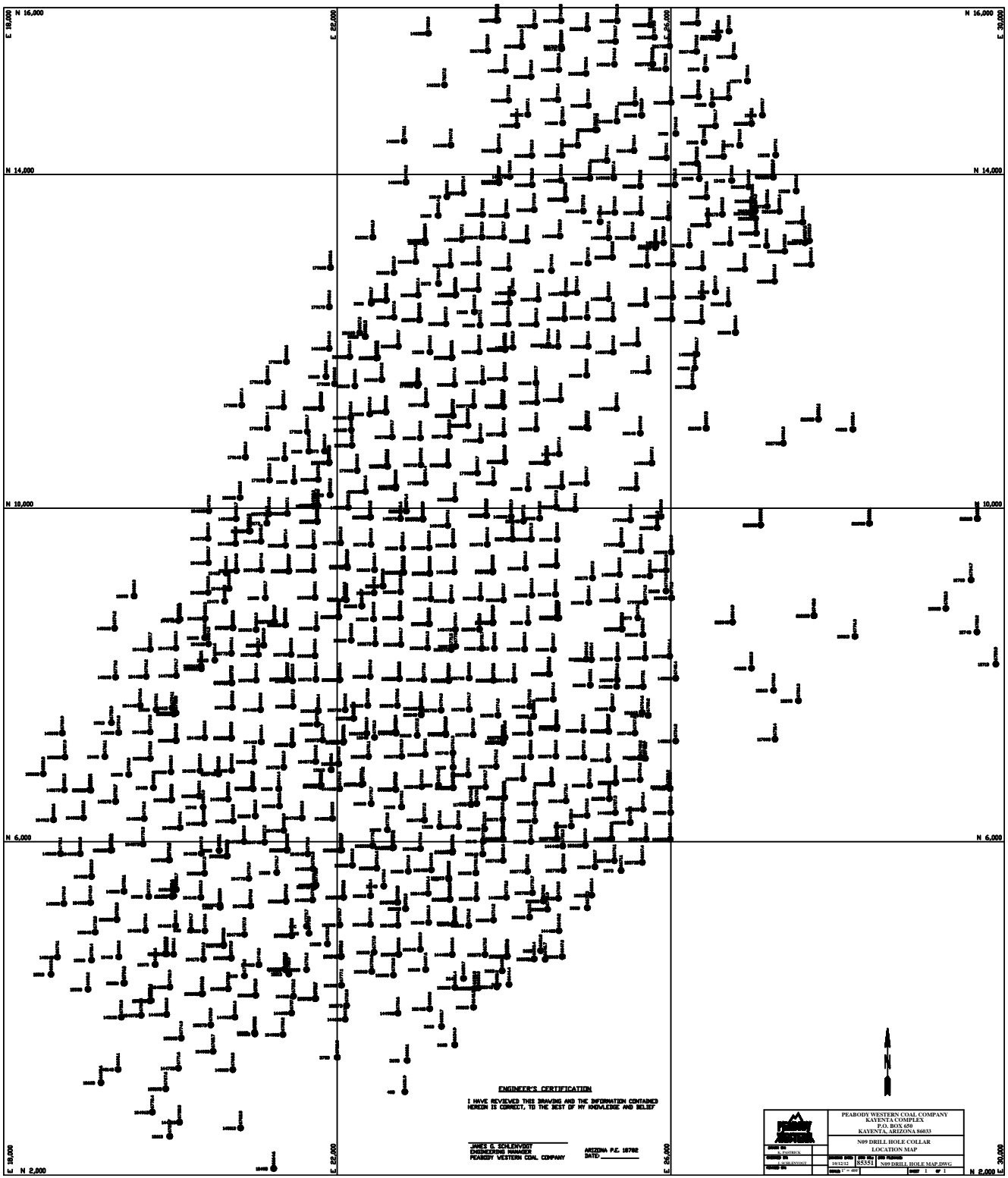

ENGINEER'S CERTIFICATION

I HAVE REVIEWED THIS DRAWING AND THE INFORMATION CONTAINED HEREIN IS CORRECT, TO THE BEST OF MY KNOWLEDGE AND BELIEF

JAMES G. SCHLENVOGT
ENGINEERING MANAGER
PEABODY WESTERN COAL COMPANY

ARIZONA P.E. 18792
DATED _____

PEABODY WESTERN COAL COMPANY
KAYENTA COMPLEX
P.O. BOX 650
KAYENTA, ARIZONA 86033

N09 DRILL HOLE COLLAR
LOCATION MAP

DRAWN BY	L. PATRICK		
CHECKED BY	J. SCHLENVOGT	DRAWING DATE	10/12/12
APPROVED BY		JOB NO.	85351
SCALE	1" = 400'	SHEET	1 OF 1

N09 DRILL HOLE MAP.DWG

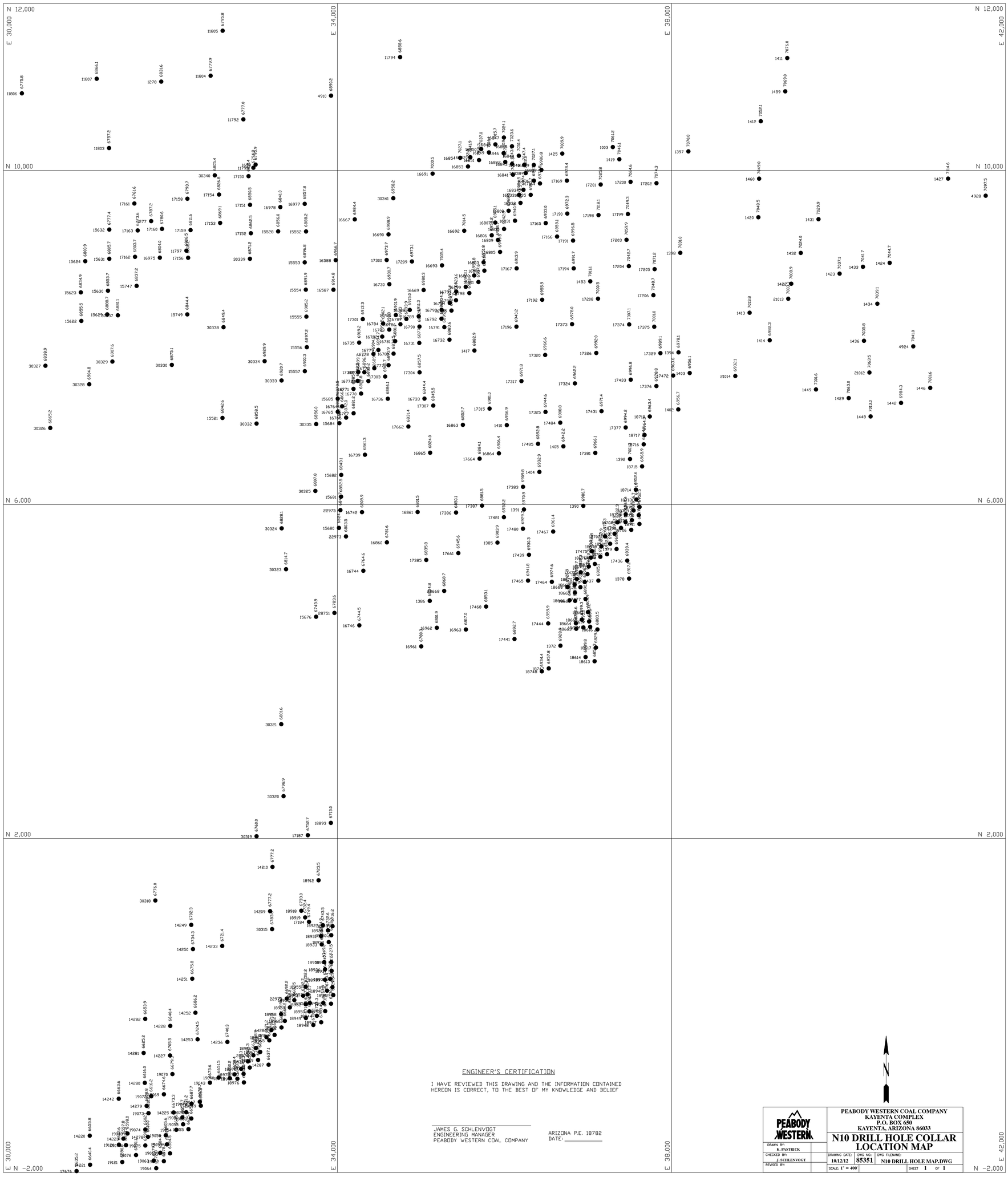

ENGINEER'S CERTIFICATION

I HAVE REVIEWED THIS DRAWING AND THE INFORMATION CONTAINED HEREON IS CORRECT, TO THE BEST OF MY KNOWLEDGE AND BELIEF

JAMES G. SCHLENVOGT
ENGINEERING MANAGER
PEABODY WESTERN COAL COMPANY

ARIZONA P.E. 18782
DATE: _____

PEABODY WESTERN

PEABODY WESTERN COAL COMPANY
KAYENTA COMPLEX
P.O. BOX 650
KAYENTA, ARIZONA 86033

N10 DRILL HOLE COLLAR LOCATION MAP

DRAWN BY: K. PASTRICK			
CHECKED BY: J. SCHLENVOGT	DRAWING DATE: 10/12/12	DWG NO.: 85351	DWG FILENAME: N10 DRILL HOLE MAP.DWG
REVISED BY:	SCALE: 1" = 400'		SHEET 1 OF 1

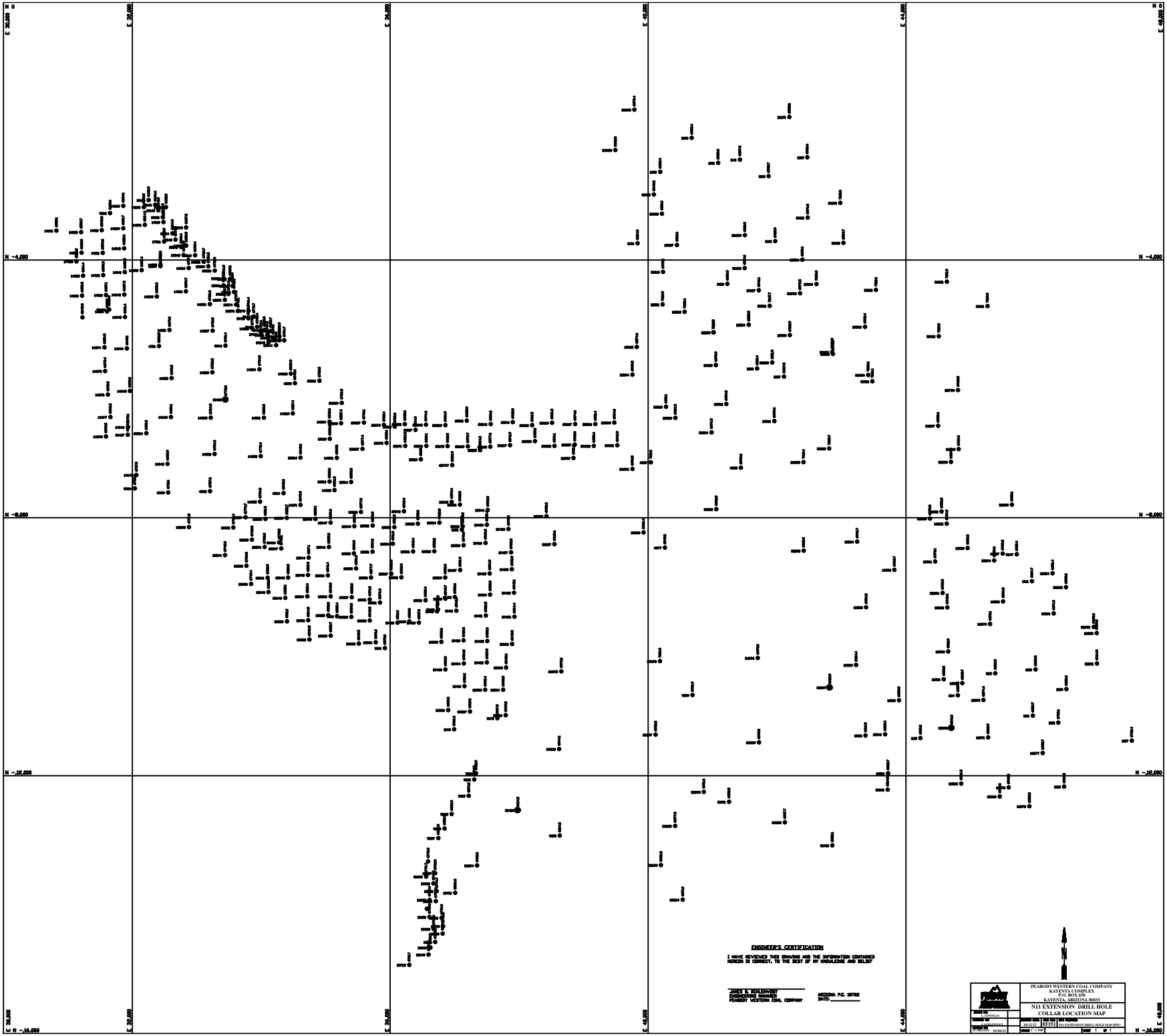

ENGINEER'S CERTIFICATION

I HAVE REVIEWED THIS DRAWING AND THE INFORMATION CONTAINED HEREON IS CORRECT, TO THE BEST OF MY KNOWLEDGE AND BELIEF

JAMES G. SCHLEHVOST
ENGINEERING MANAGER
PEABODY WESTERN COAL COMPANY

ARIZONA P.E. 18702
DATE:

PEABODY WESTERN COAL COMPANY
KAYENTA COMPLEX
P.O. BOX 650
KAYENTA, ARIZONA 86033

N11 EXTENSION DRILL HOLE
COLLAR LOCATION MAP

DRAWN BY: J.D. LOUVILLE			
CHECKED BY: J.G. SCHLEHVOST			
DATE: 02/06/12	DRAWING NO: 18/12/12	DWG SIZE: 35351	DWG PLOTTED: N11 EXTENSION DRILL HOLE MAP.DWG
	SCALE: 1" = 200'	SHEET: 1 OF 1	